






















# 2014

## Scheduled City of Cheyenne & BOPU Projects

### Legend

#### City Projects


-  Road Reconstructions (W/BOPU Utility Rehabs) 
-  2013 City Overlay 
-  2014 City Overlay 
-  Street & Alley Overlay 
-  Street & Alley Concrete Repairs 
-  Nationway Chip Seal 
-  Yellowstone Wear Course 
-  New Greenway Construction
-  Railroad Crossing Quiet Zone
-  Miscellaneous Concrete Repairs 
-  Storm Sewer Inlet Repairs 
-  Detention Pond

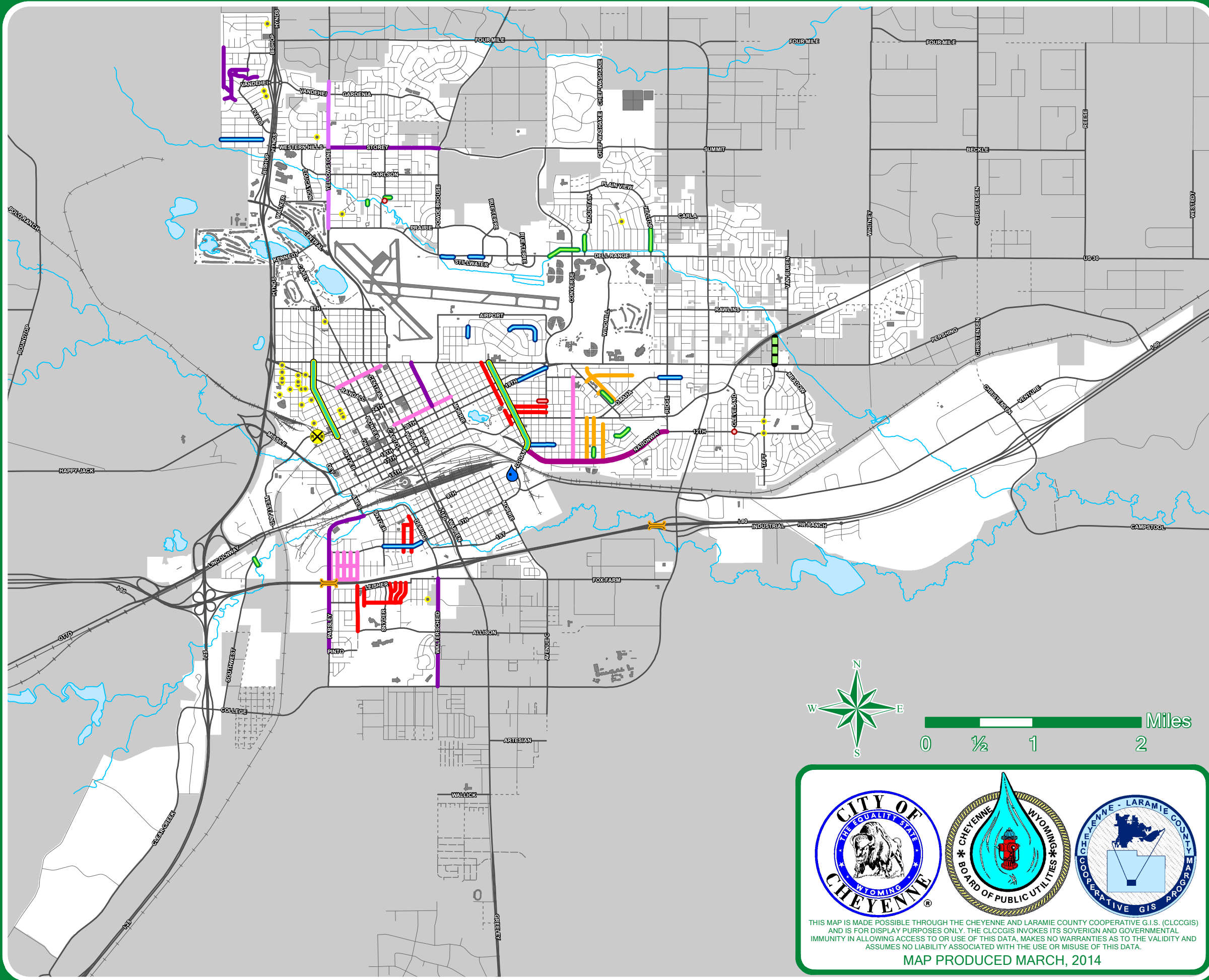
#### BOPU Projects




-  Water & Sewer Rehabilitation (W/City Road Reconstructions)
-  Sewer Rehabilitation
-  Water Rehabilitation

#### WYDOT Projects

-  I-80 Bridge Repairs

 5th Penny Funded Project



THIS MAP IS MADE POSSIBLE THROUGH THE CHEYENNE AND LARAMIE COUNTY COOPERATIVE G.I.S. (CLCCGIS) AND IS FOR DISPLAY PURPOSES ONLY. THE CLCCGIS INVOKES ITS SOVEREIGN AND GOVERNMENTAL IMMUNITY IN ALLOWING ACCESS TO OR USE OF THIS DATA, MAKES NO WARRANTIES AS TO THE VALIDITY AND ASSUMES NO LIABILITY ASSOCIATED WITH THE USE OR MISUSE OF THIS DATA.

MAP PRODUCED MARCH, 2014